

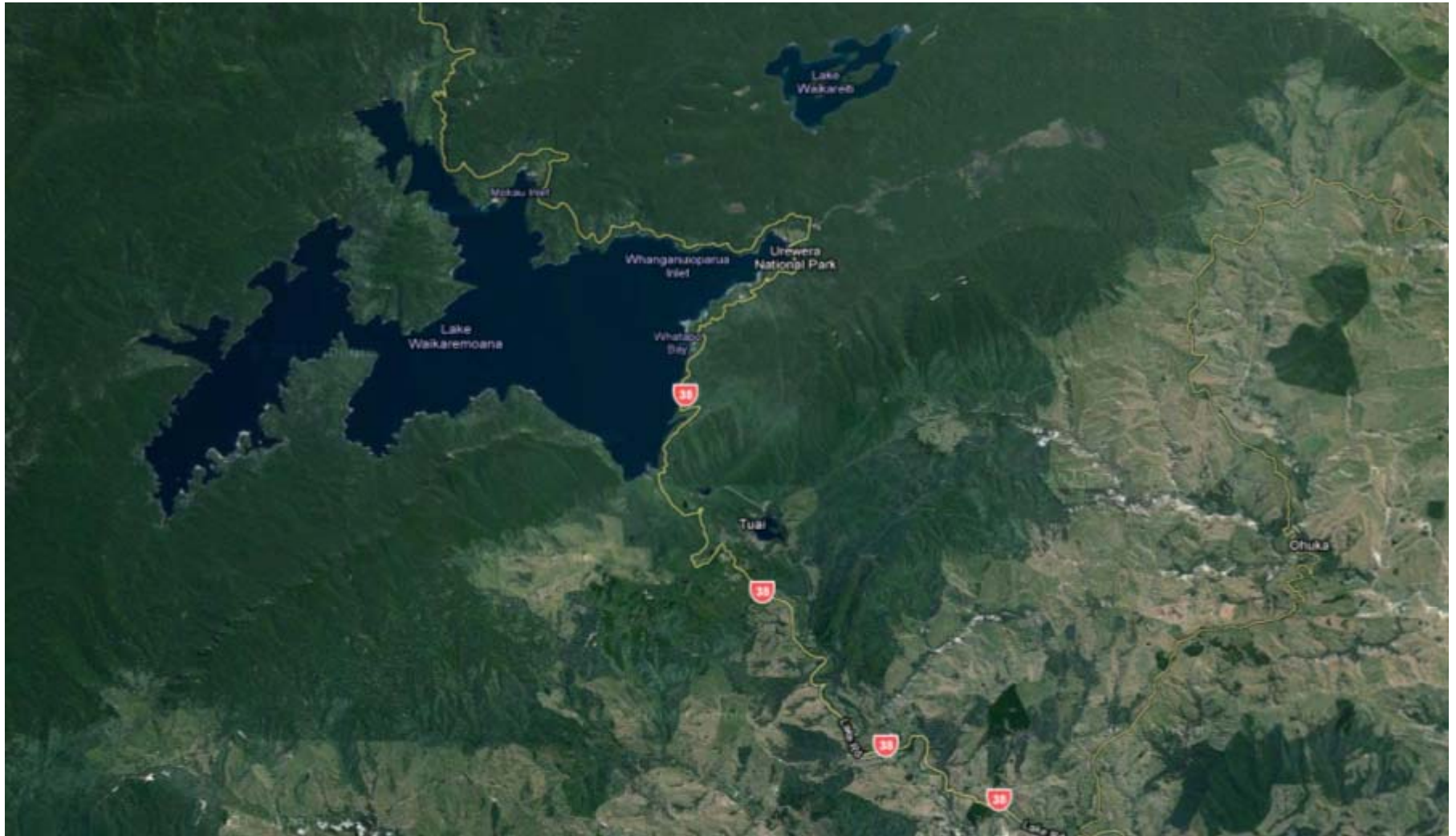
*Providing Stability to an
Unsealed Road Surface
20 years on SH38*



Location Map of State Highway 38



Location Map of State Highway 38



SH 38 THE LAST 40 YEARS









SH 38 THE LAST 20 YEARS



Efficiencies



SLOW BREAK AND OLD OIL



Downer


© Downer EDI Limited 2010

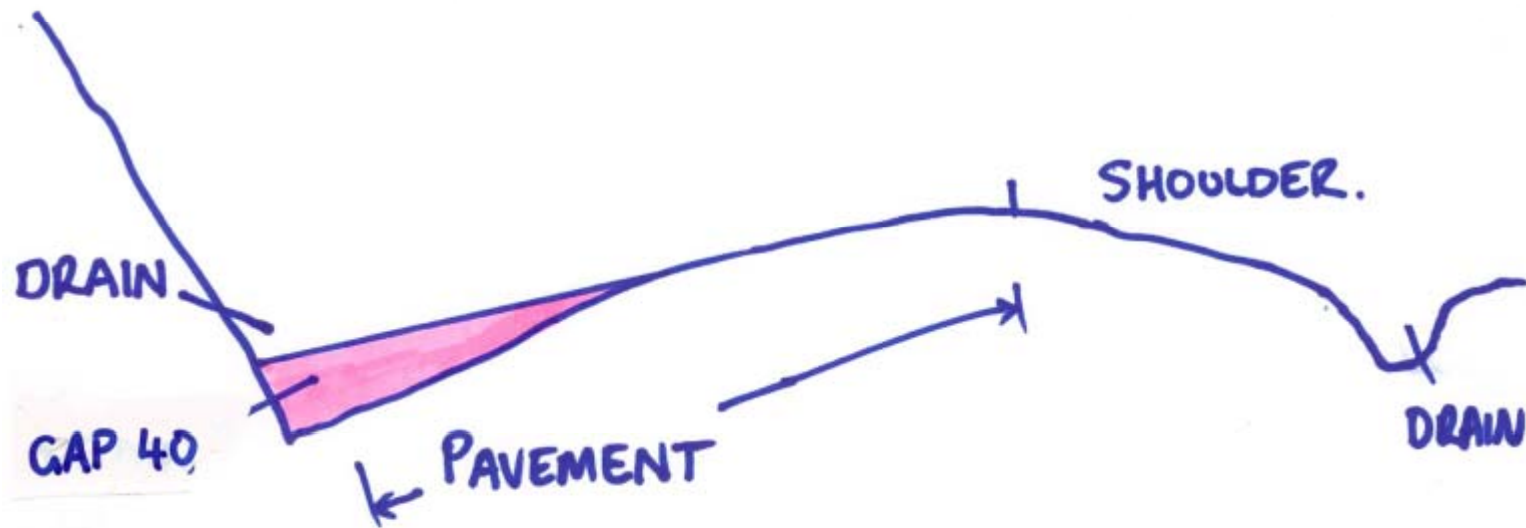
Dustac

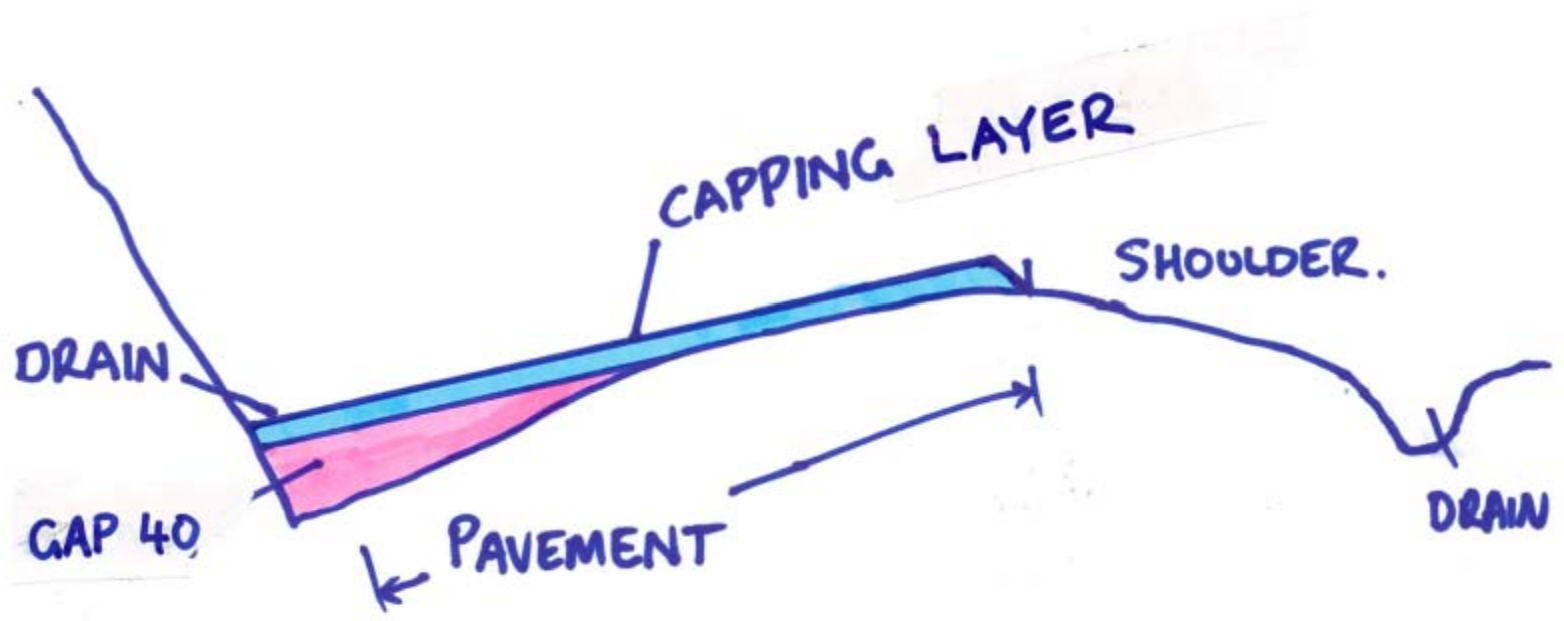


Capping









Other Options

**Looking ahead
there are many
other option
being used
both nationally
and
internationally.**

